











NO BUILT SQ FT ACRES	ADDRESS (PROPERTY) B/B/HB AREA ZIPCODE LEGAL DESCRIPTION SUBDIVISION	ASSESSMENT TAX TAXES OWED TAX LAWSUITS	LOAN AMOUNT YEARS TYPE LOAN DATE INSTRUMENT	REX BALANCE REX EQUITY REX LTV INT REX PAYMENT PPSF	TRUSTEE MORTGAGEE (LENDER) MORTGAGOR (GRANTOR)	CURRENT OWNERS NAME AND ADDRESS	ZIP SORT	LISTED CATEGORY CAD ID MAPSCO	CH# TIME SALE COUNT		Google Maps Hyperlink Tax Hyperlink Zillow Hyperlink
154 1963 764 0.13	354 STERLING 2/1/0 SE 78220 L6 B2 NCB10261 WHEATLEY HEIGHTS ADDN	\$40,280 \$1,143 \$1,143.00 NONE	\$47,000 N/A CV 01/27/16 17682/2152			VAN CLEAVE, ALBERT W III A ESTRADA HOMES, LLC YBARRA, IRMA L	154	124 RES 452961 618A7	10:00 11/17 0		Google Maps Tax Zillow
155 2007 1252 0.13	594 STERLING DR 3/2/0 SE 78220 L24 B16 NCB10334 WHEATLEY HEIGHTS ADDN 2ND FILING	\$102,900 \$987 \$0.00 NONE	\$82,925 30 YR FHA 02/11/08 13380/1997	\$66,737 \$36,163 65% 5% \$462 \$82		RAY, DEANNA GOLD FINANCIAL SERVICES BAKER, EMILY BAKER, AUGUSTIN C	155	31 RES 454613 618B7	11:00 11/17 0		Google Maps Tax Zillow
156 1959 1143 0.17	4607 WYCLIFF DR 3/1/1 SE 78220 L25 B13 NCB12603 DELLCREST U1	\$75,870 \$1,722 \$0.00 NONE	\$63,000 CV 03/01/04 10827/0669			RAY, DEANNA BAYVIEW LOAN SERVICING EVANS, MARJORIE E	156	23 RES 509569 618E8	10:00 11/17 0		Google Maps Tax Zillow
157 1961 760 0.16	123 E ANSLEY ST 2/2/0 SW 78221 L31.9 NCB11155 HARLANDALE ACRES TR 8 BCAD HAS E54.35' OF S134.39' TR III 0.45 AC LOT 9 HARLANDALE ACRES TR 6; REFILED 11215/2236	\$64,400 \$1,600 \$0.00 NONE	\$46,400 30 YR C/F R&E 11/24/04 11109/0209			VALDESPINO, ROB SELECT PORTFOLIO ALEJOS, STELLA L 9811 RAMBLIN RIVER RD SAN ANTONIO, TX 78251	157	16 RES 1013697 682D2	10:00 11/17 0		Google Maps Tax Zillow
158 1984 2011 0.25	306 ASHLEY RD 2/1/0 SW 78221 L10 B6 NCB13846 KINGSBOROUGH RIDGE	\$130,780 \$3,212 \$0.00 NONE	\$96,729 30 YR FHA 03/06/07 12739/2201	\$80,127 \$50,653 61% 7% \$654 \$65		AUCTION.COM (RAY)- CITIMORTGAGE INC CHAVEZ, RICARDO CHAVEZ, RICARDO MONICA & SILVIA J	158	82 RES 536656 682E2	01:00 11/17 1		Google Maps Tax Zillow
159 1947 1072 0.3	503 W MALLY BLVD 0/0/0 SW 78221 L234 B18 NCB11117 HARLANDALE ACRES NO 8 E75' OF S 180' L234	\$54,860 \$1,555 \$1,554.65 NONE	\$52,000 30 YR C/F 01/03/06 11869/2414	\$41,332 \$13,528 75% 7% \$342 \$51		VALDESPINO, ROB DEUTSCHE BANK NATIONAL ALEJOS, STELLA L 9811 RAMBLIN RIVER RD SAN ANTONIO, TX 78251	159	249 RES 473801 682C3	10:00 12/17 0		Google Maps Tax Zillow
160 1959 1412 0.19	327 PINEHURST BLVD 0/0/0 SW 78221 L18 B2 NCB12822 KINGSBOROUGH RDG U1	\$70,030 \$1,985 \$1,984.55 NONE	\$62,337 25 YR HOM EQ 05/04/09 14005/1691			MARTIN, DEBORAH- US BANK TRUST NA MIRELES, RAMON C MIRELES, PAULA V	160	300 RES 513080 682E3	01:00 11/17 0		Google Maps Tax Zillow
161 1990 2400 0.41	16405 PLEASANTON RD 3/2/1 SW 78221 L18-19 B4 CB5534 TOWN OF EARL 0.409 ACRES	\$119,530 \$3,187 \$0.00 NONE	\$97,042 30 YR VA 10/22/14 16926/0988	\$92,763 \$26,767 78% 7% \$660 \$50		RAY, DEANNA NAVY FCU TIRADO, MARIO MORENO, ALEXANDRIA	161	70 RES 991124 716E5	10:00 11/17 1		Google Maps Tax Zillow
162 1952 1747 0.2	3401 PLEASANTON RD 0/0/0 SW 78221 L9-10 B151 NCB9432 SAN JOSE TOWNSITE N 90' L9-10, 0.207 ACRE	\$111,970 \$3,173 \$3,173.05 NONE	\$300,000 N/A CV R&E 08/22/13 16302/1736			BAUCUM, MICHAEL TIBOR RITTER, P.S.P. QUICK PAY ENTERPRISES INC	162	245 CM 439547 650D8	12:00 11/17 0		Google Maps Tax Zillow